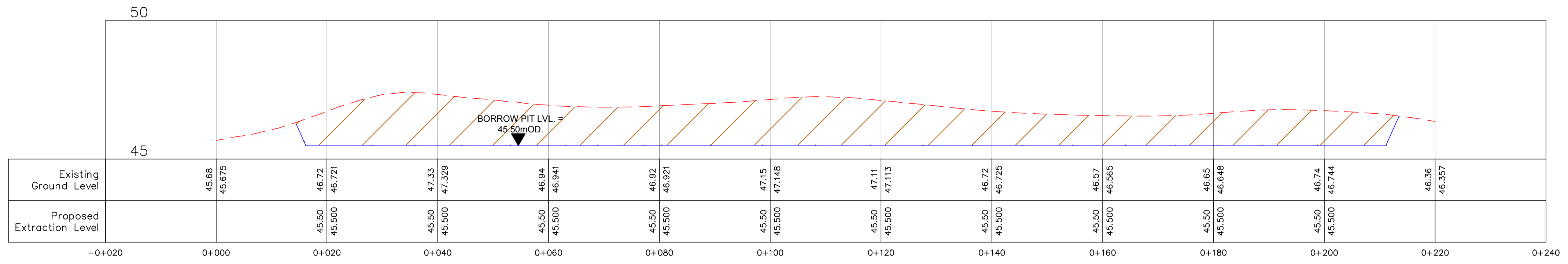
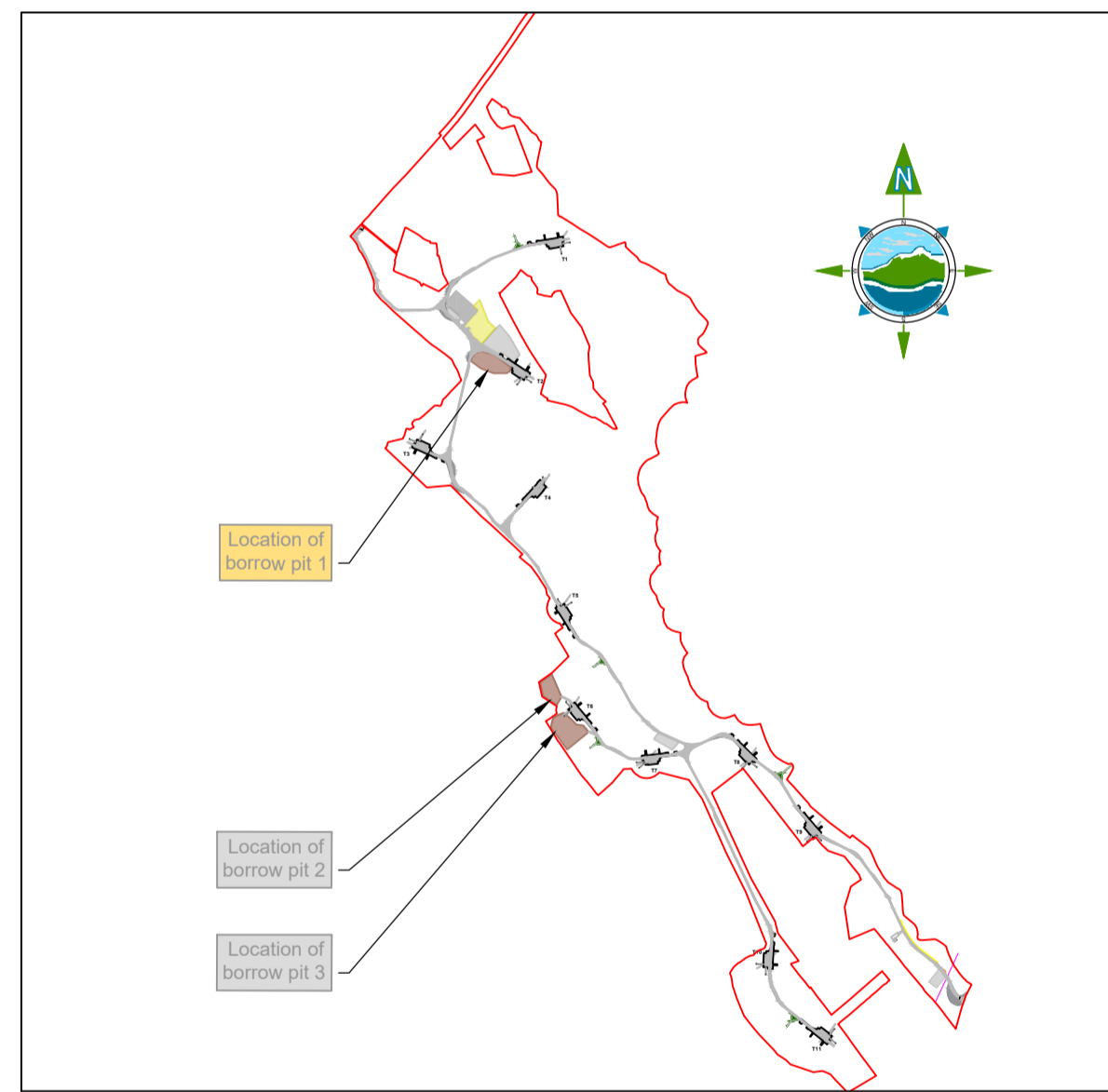
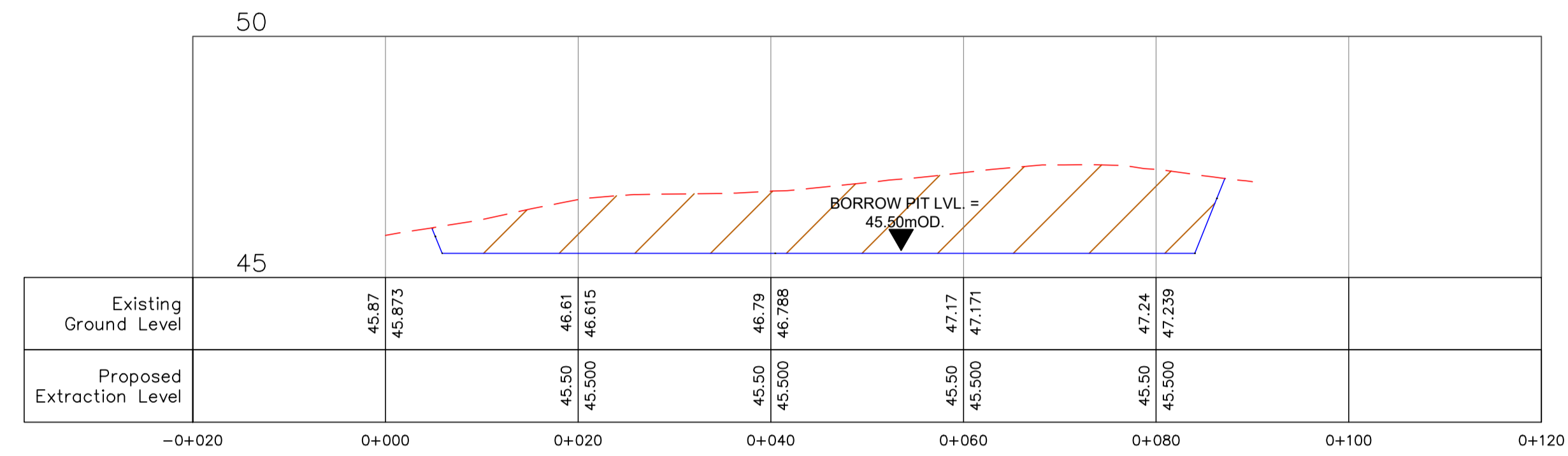


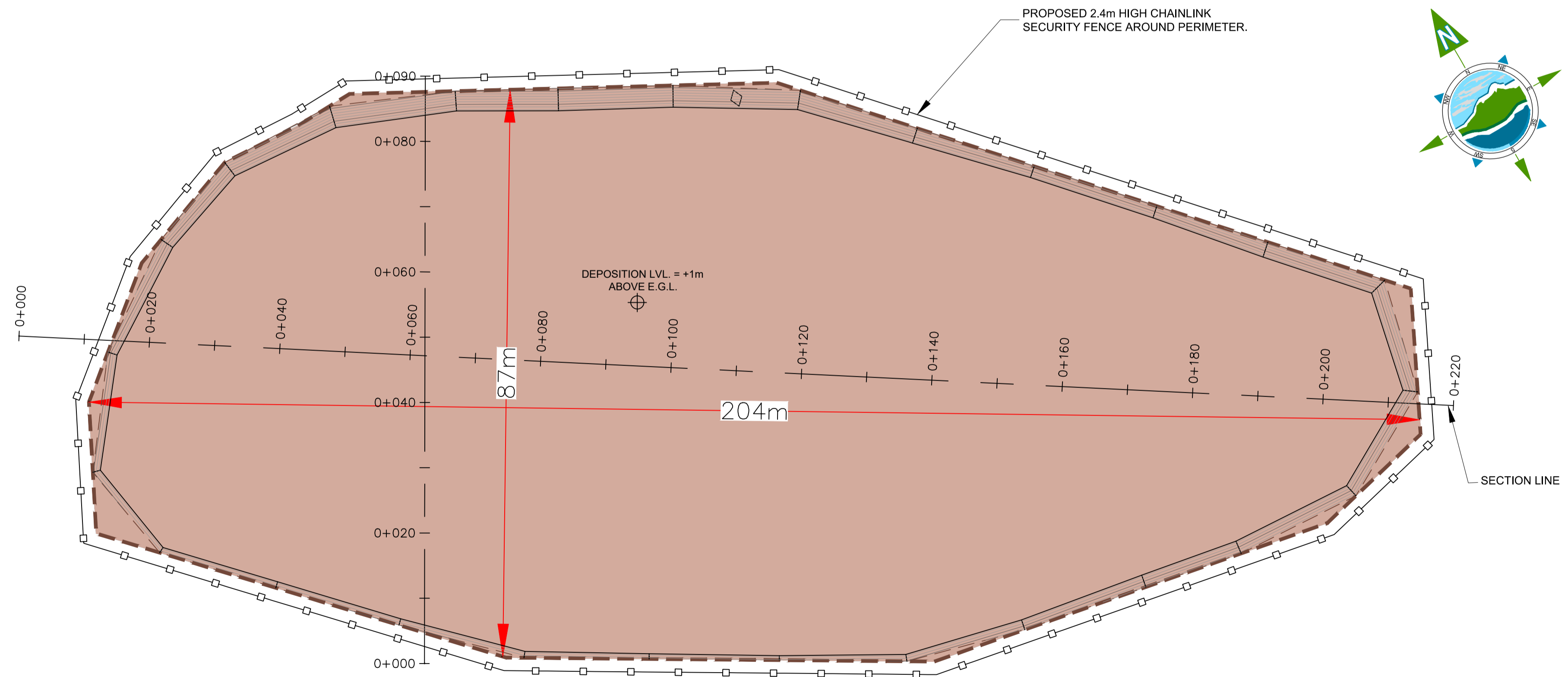
SECTION THROUGH BORROW PIT
Scale H- 1:500 / V- 1:100



SECTION THROUGH BORROW PIT
Scale H- 1:500 / V- 1:100



KEYPLAN
NTS



PLAN ON BORROW PIT
Scale 1:500

GENERAL LEGEND

DEPOSITION AREA	PROPOSED CHAINLINK SECURITY FENCE
EXISTING GROUND PROFILE	PROPOSED PEAT DEPOSITION LEVEL

Rev	Date	Description	By	Chkd.
A	31.03.26	PLANNING ISSUE	MN	JD

Client: **RWE**

Project: **BALLINCOR WIND FARM PLANNING APPLICATION**

Title: **PROPOSED BORROW PIT 1 PLAN & SECTIONS**

Scale @ A1: **As Shown**
Prepared by: **M. Nolan** Checked by: **J. Dillon** Date: **March 2026**

Drawing Status: **Planning**

TOBIN
Tel: +353 (0)91 565 211
Email: info@tobin.ie
www.tobin.ie

TOBIN will not be liable for any use of this document for any purpose other than that for which it was originally prepared and provided. Except where specifically agreed in writing by TOBIN, no copyright, trademark, or other intellectual property rights in this document may be reproduced or transmitted in any form and this document shall not be relied upon by any third party for any purpose.

Drawing No.: **11333-2071** Revision: **A**